
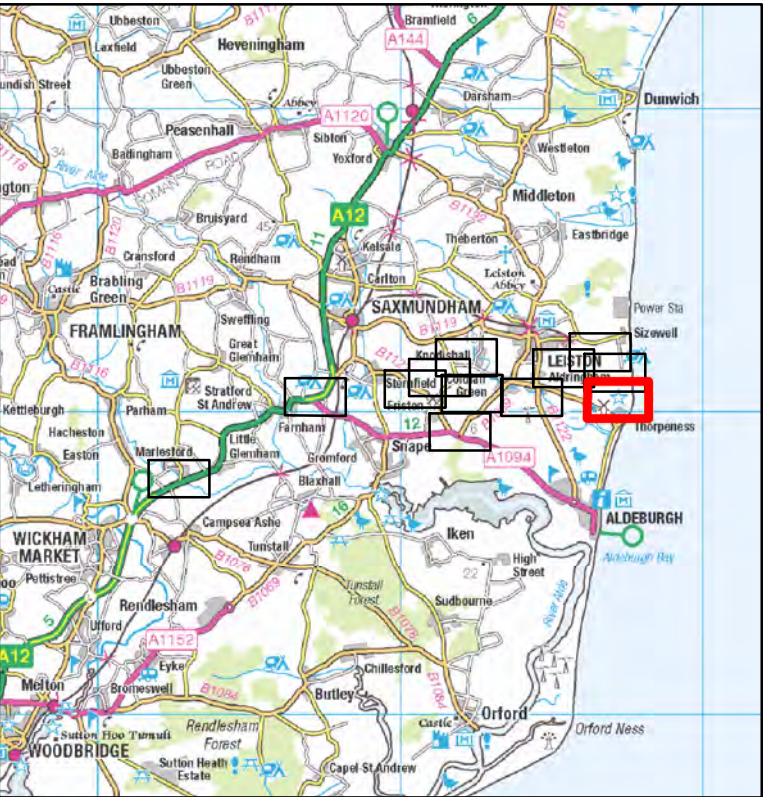
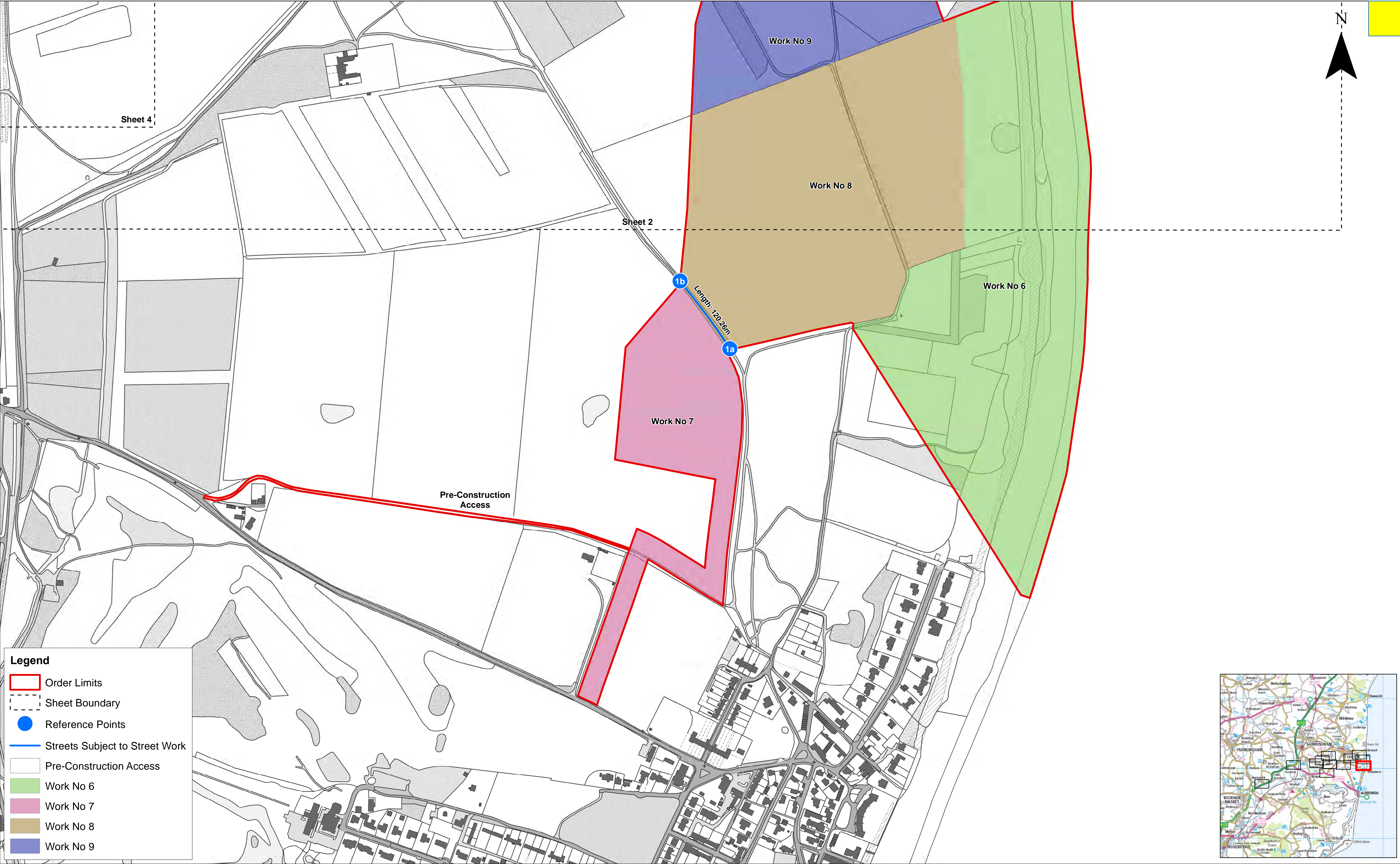
	5	25/02/2021	AB	Fifth Issue.			1:25,000	 Metres 0 500 1,000 2,000	East Anglia ONE North Offshore Wind Farm Works Plans (Onshore) Key Plan	Drg No	EA1N-DEV-DRG-IBR-001050			
	4	10/12/2020	AB	Fourth Issue.	Prepared:	AB	Scale @ A1			Rev	5	British National Grid OSGB36		
	3	27/10/2020	AB	Third Issue.	Checked:	KC	Source: © Crown copyright and database rights 2021. Ordnance Survey 0100031673. This map has been produced to the latest known information at the time of issue, and has been produced for your information only. Please consult with the SPR GIS team to ensure the content is still current before using the information contained on this map. To the fullest extent permitted by law, we accept no responsibility or liability (whether in contract, tort (including negligence) or otherwise in respect of any errors or omissions in the information contained in the map and shall not be liable for any loss, damage or expense caused by such errors or omissions.							
	Rev	Date	By	Comment	Approved:	FM								
											Date	25/02/21		
										APFP Ref: 5(2) (J)		Doc ref: 2.3.2		



5	25/02/2021	AB	Fifth Issue.
4	10/12/2020	AB	Fourth Issue.
3	27/10/2020	AB	Third Issue.
Rev	Date	By	Comment

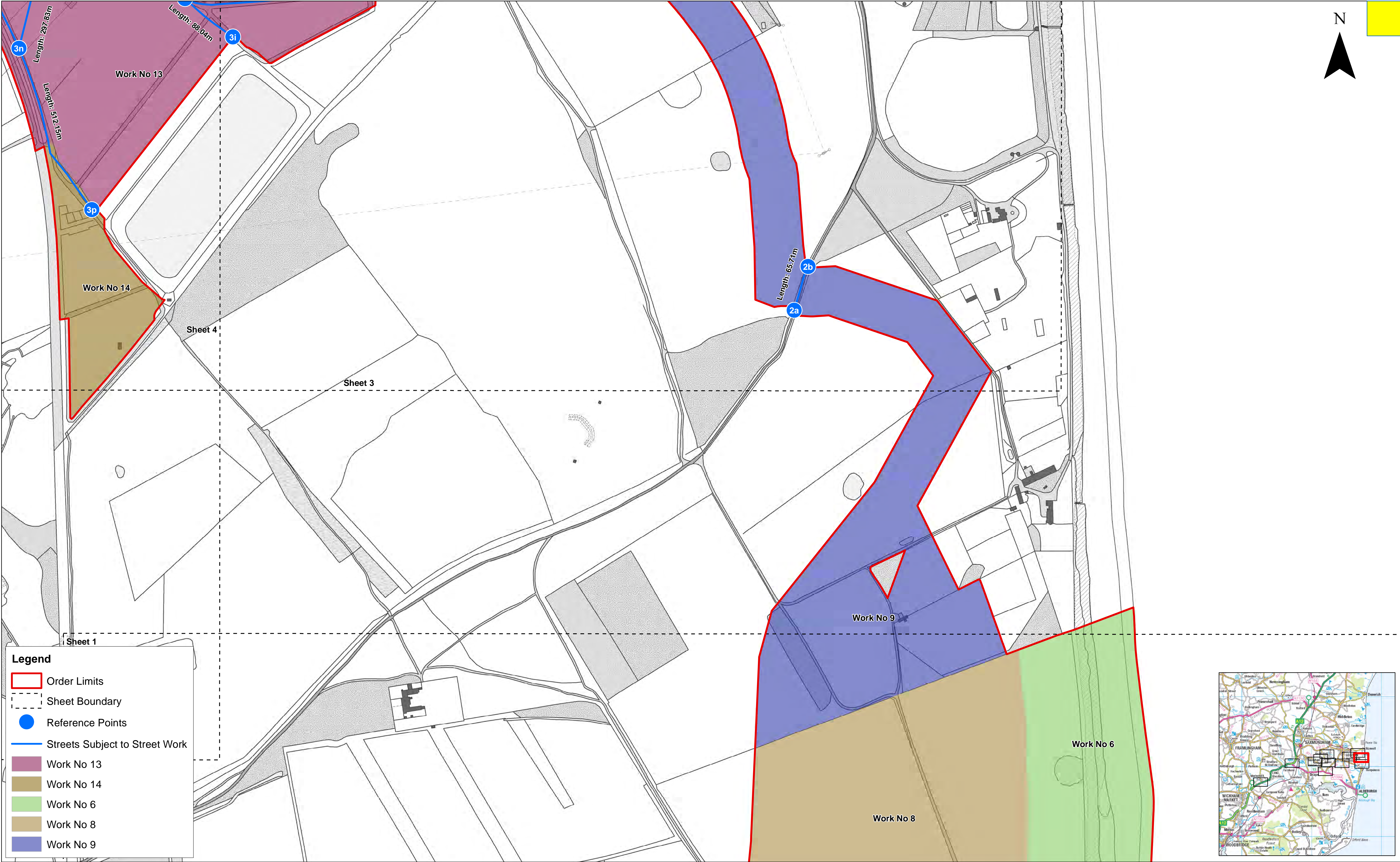
Prepared:	AB
Checked:	KC
Approved:	FM



1:2,500
Scale @ A1

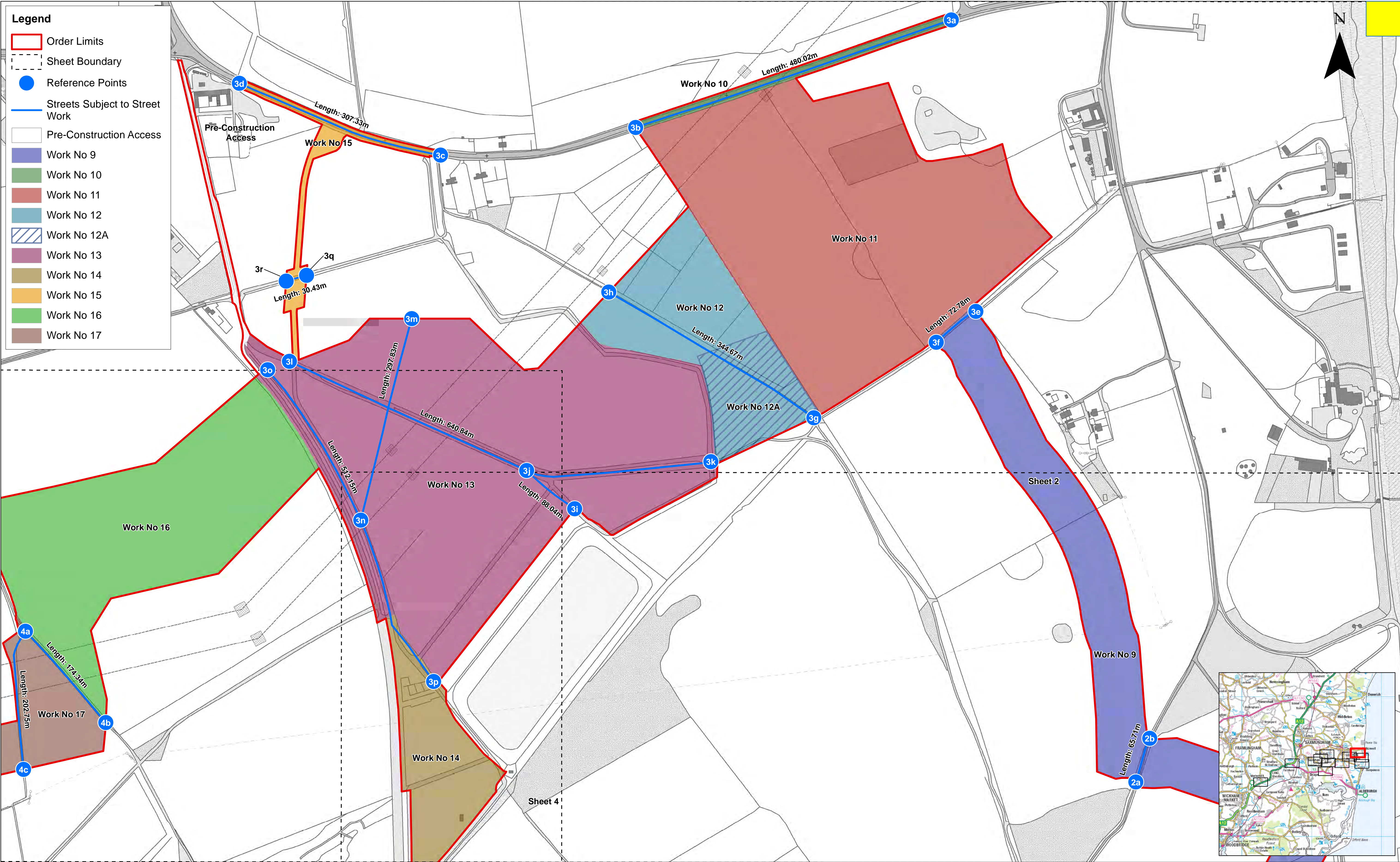
Metres

Source: © Crown copyright and database rights 2021. Ordnance Survey 0100031673.
This map has been produced to the latest known information at the time of issue, and has been produced for your information only. Please consult with the SPR GIS team to ensure the content is still current before using the information contained on this map.
To the fullest extent permitted by law, we accept no responsibility or liability (whether in contract, tort (including negligence) or otherwise in respect of any errors or omissions in the information contained in the map and shall not be liable for any loss, damage or expense caused by such errors or omissions.

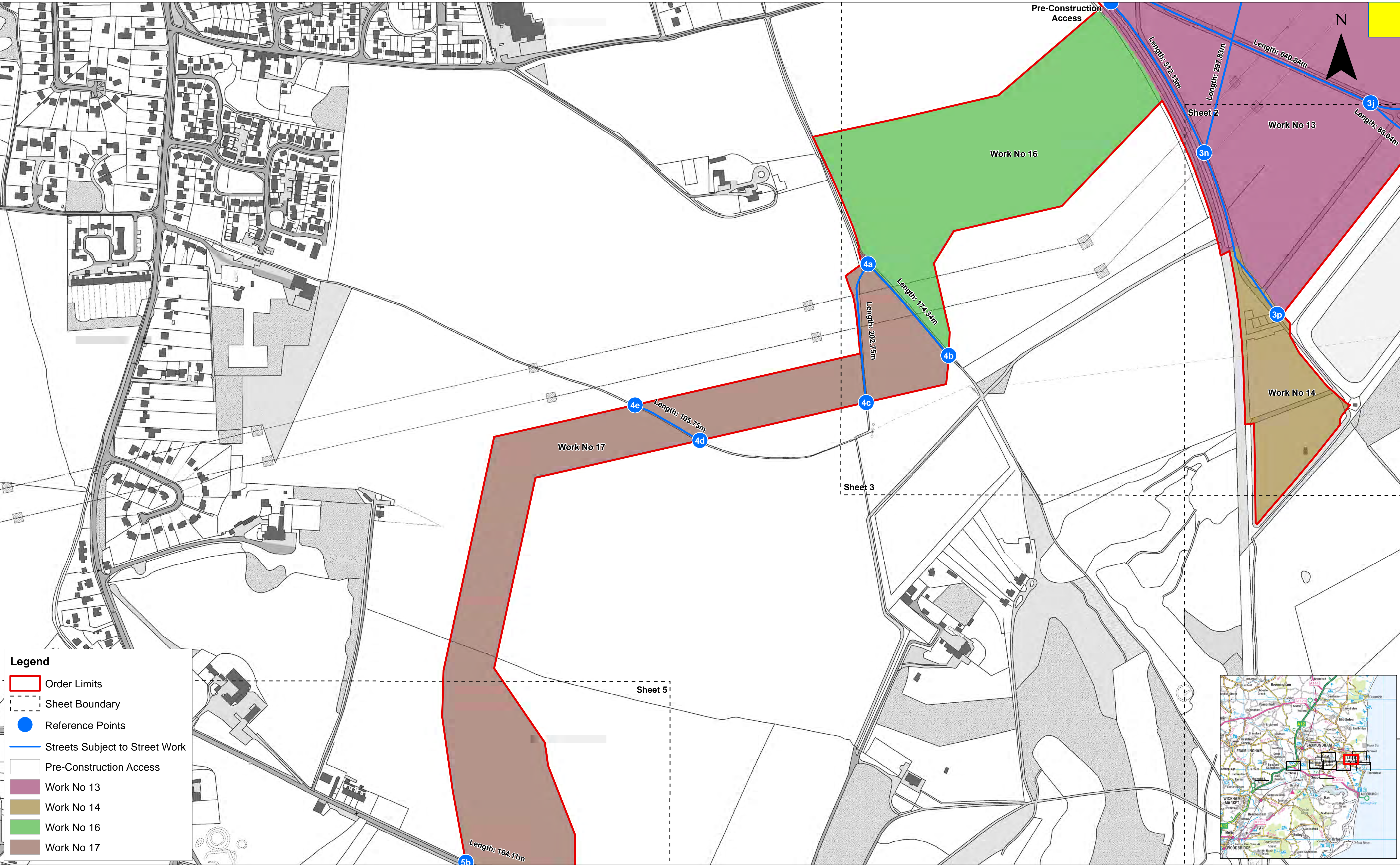
East Anglia ONE North Offshore Wind Farm			Drg No	EA1N-DEV-DRG-IBR-001050	
Works Plans (Onshore) Sheet Number: Sheet 1 of 12			Rev	5	British National Grid OSGB36
			Date	25/02/21	
			APFP Ref: 5(2) (J)		Doc ref: 2.3.2





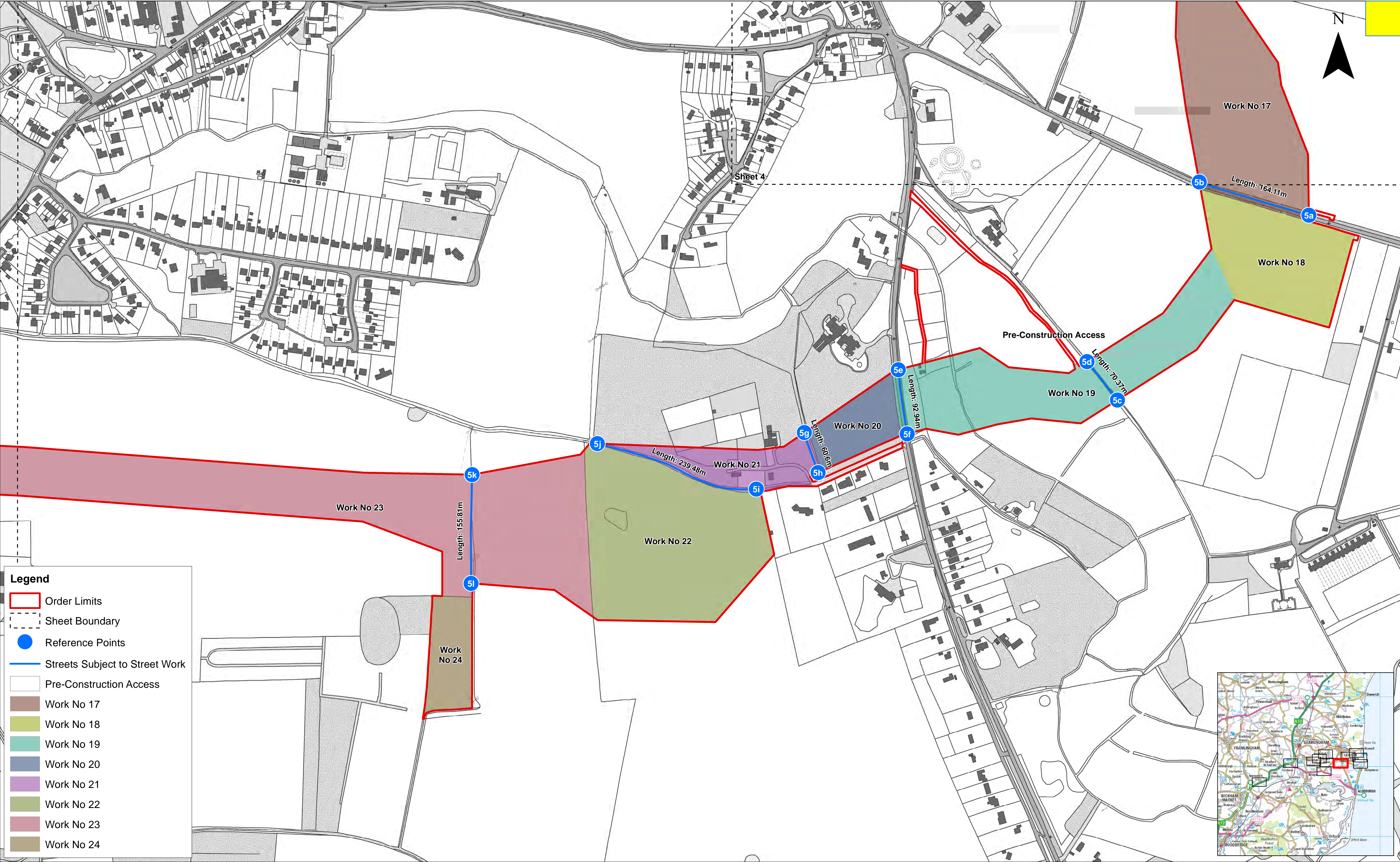
	5	25/02/2021	AB	Fifth Issue.			1:2,500		<div>East Anglia ONE North Offshore Wind Farm</div> <div>Works Plans (Onshore)</div> <div>Sheet Number: Sheet 2 of 12</div>	Drg No	EA1N-DEV-DRG-IBR-001050	
	4	10/12/2020	AB	Fourth Issue.	Prepared:	AB	Scale @ A1			Rev	5	British National Grid OSGB36
	3	27/10/2020	AB	Third Issue.	Checked:	KC				Date	25/02/21	
	Rev	Date	By	Comment	Approved:	FM				APFP Ref: 5(2) (J)		Doc ref: 2.3.2
	<div>Source: © Crown copyright and database rights 2021. Ordnance Survey 0100031673.</div> <div>This map has been produced to the latest known information at the time of issue, and has been produced for your information only. Please consult with the SPR GIS team to ensure the content is still current before using the information contained on this map. To the fullest extent permitted by law, we accept no responsibility or liability (whether in contract, tort (including negligence) or otherwise in respect of any errors or omissions in the information contained in the map and shall not be liable for any loss, damage or expense caused by such errors or omissions.</div>											



	5	25/02/2021	AB	Fifth Issue.			1:2,500		East Anglia ONE North Offshore Wind Farm Works Plans (Onshore) Sheet Number: Sheet 3 of 12	Drg No EA1N-DEV-DRG-IBR-001050	
	4	10/12/2020	AB	Fourth Issue.	Prepared:	AB	Scale @ A1			Rev 5	British National Grid OSGB36
	3	27/10/2020	AB	Third Issue.	Checked:	KC				Date 25/02/21	
	Rev	Date	By	Comment	Approved:	FM				APFP Ref: 5(2) (J)	
										Doc ref: 2.3.2	



	5	25/02/2021	AB	Fifth Issue.			1:2,500 Scale @ A1		<div>East Anglia ONE North Offshore Wind Farm</div> <div>Works Plans (Onshore)</div> <div>Sheet Number: Sheet 4 of 12</div>	Drg No	EA1N-DEV-DRG-IBR-001050	
	4	10/12/2020	AB	Fourth Issue.	Prepared:	AB				Rev	5	British National Grid OSGB36
	3	27/10/2020	AB	Third Issue.	Checked:	KC	Date	25/02/21		APFP Ref: 5(2) (J)	Doc ref: 2.3.2	
	Rev	Date	By	Comment	Approved:	FM						
	<div>Source: © Crown copyright and database rights 2021. Ordnance Survey 0100031673.</div> <div>This map has been produced to the latest known information at the time of issue, and has been produced for your information only. Please consult with the SPR GIS team to ensure the content is still current before using the information contained on this map. To the fullest extent permitted by law, we accept no responsibility or liability (whether in contract, tort (including negligence) or otherwise in respect of any errors or omissions in the information contained in the map and shall not be liable for any loss, damage or expense caused by such errors or omissions.</div>											



Legend

Order Limits

Sheet Boundary

Reference Points

Streets Subject to Street Work

Pre-Construction Access

Work No 17

Work No 18

Work No 19

Work No 20

Work No 21

Work No 22

Work No 23

Work No 24



5	25/02/2021	AB	Fifth Issue.
4	10/12/2020	AB	Fourth Issue.
3	27/10/2020	AB	Third Issue.
Rev	Date	By	Comment

Prepared:	AB
Checked:	KC
Approved:	FM

1:2,500

Scale @ A1

0

50

100

200

Metres

Source: © Crown copyright and database rights 2021. Ordnance Survey 0100031673.

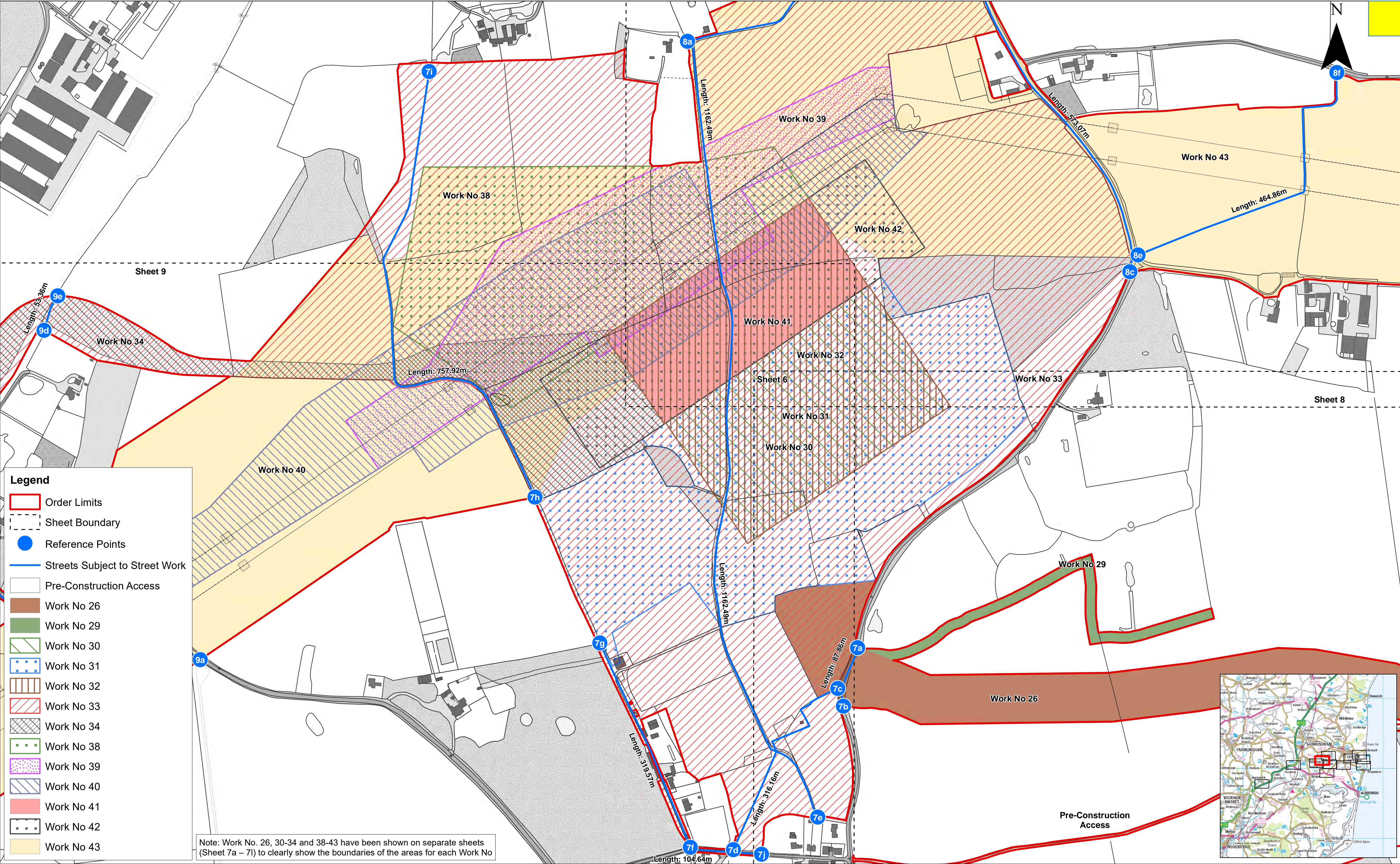
This map has been produced to the latest known information at the time of issue, and has been produced for your information only. Please consult with the SPR GIS team to ensure the content is still current before using the information contained on this map. To the fullest extent permitted by law, we accept no responsibility or liability (whether in contract, tort (including negligence) or otherwise in respect of any errors or omissions in the information contained in the map and shall not be liable for any loss, damage or expense caused by such errors or omissions.



East Anglia ONE North Offshore Wind Farm

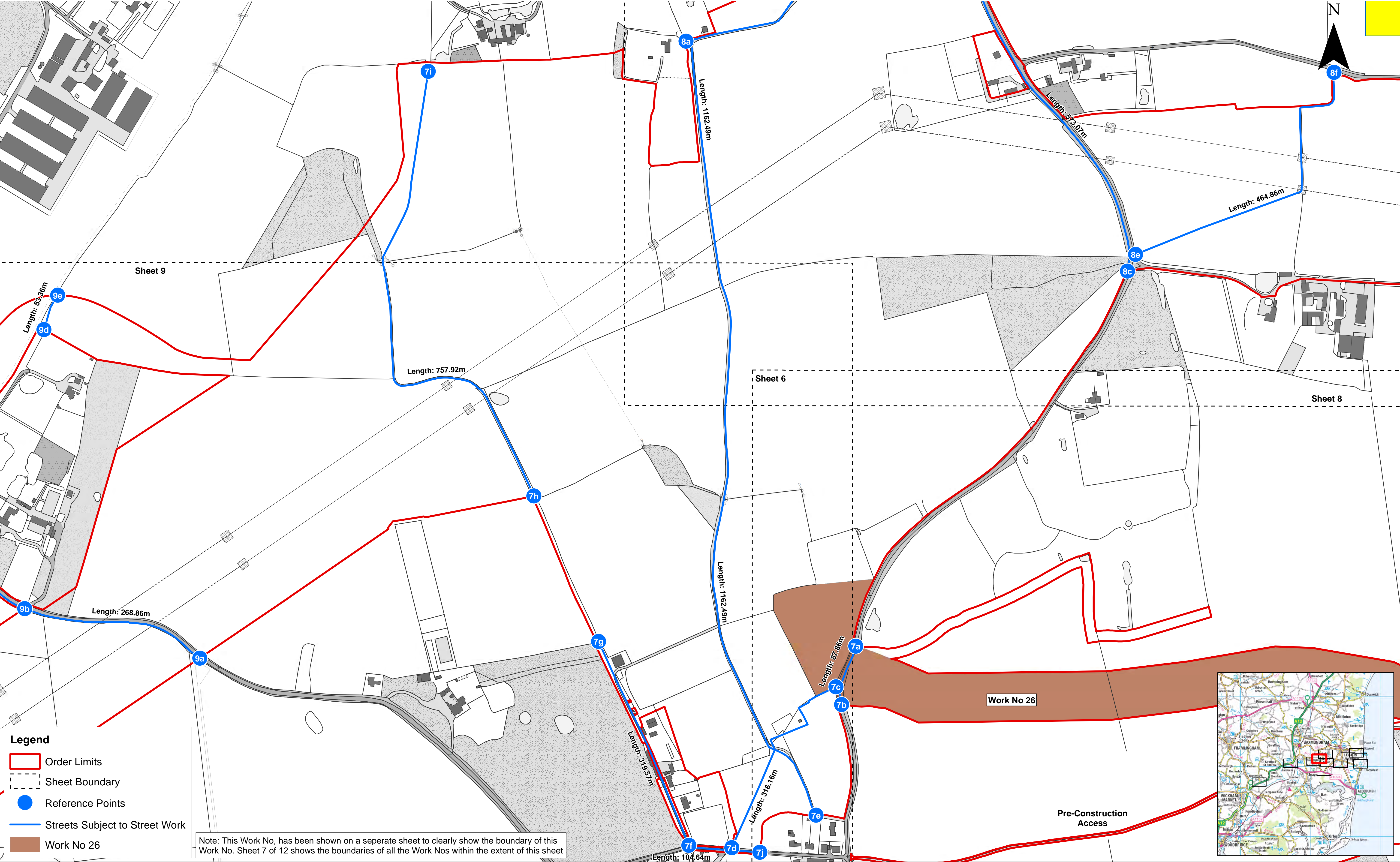
Works Plans (Onshore)


Sheet Number: Sheet 5 of 12

Drg No	EA1N-DEV-DRG-IBR-001050	
Rev	5	British National Grid OSGB36
Date	25/02/21	
APFP Ref: 5(2) (J)		Doc ref: 2.3.2




<div></div>	5	25/02/2021	AB	Fifth Issue.			1:2,500	<div></div>	<div>East Anglia ONE North Offshore Wind Farm Works Plans (Onshore) Sheet Number: Sheet 7 of 12</div>	Drg No		EA1N-DEV-DRG-IBR-001050	
	4	10/12/2020	AB	Fourth Issue.	Prepared:	AB	Scale @ A1			Rev	5	British National Grid OSGB36	
	3	27/10/2020	AB	Third Issue.	Checked:	KC				Date	25/02/21		
	Rev	Date	By	Comment	Approved:	FM				APFP Ref: 5(2) (J)		Doc ref: 2.3.2	





5	25/02/2021	AB	Fifth Issue.			1:2,500
4	10/12/2020	AB	Fourth Issue.	Prepared:	AB	Scale @ A1
3	27/10/2020	AB	Third Issue.	Checked:	KC	
Rev	Date	By	Comment	Approved:	FM	



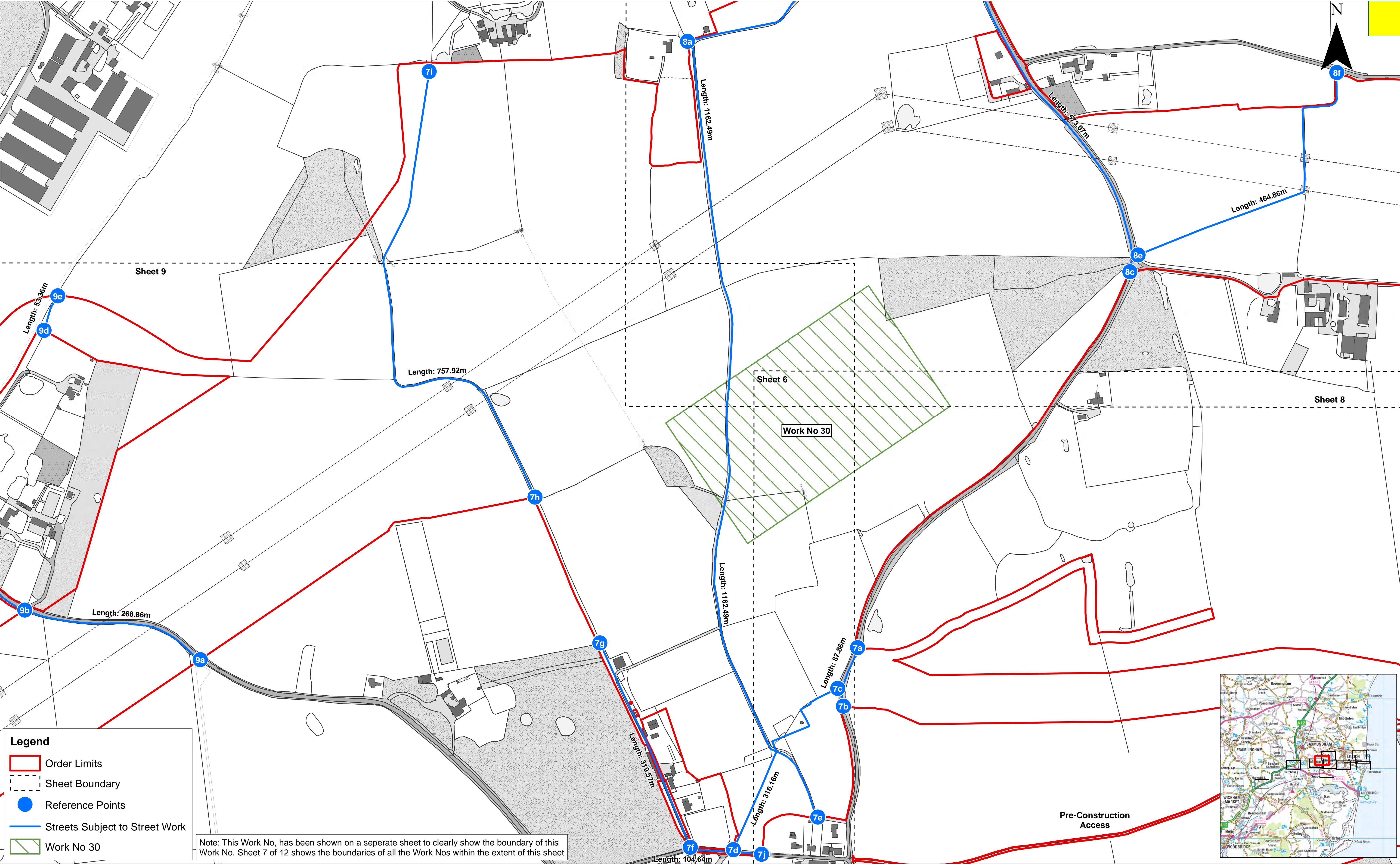
Source: © Crown copyright and database rights 2021. Ordnance Survey 0100031673.


This map has been produced to the latest known information at the time of issue, and has been produced for your information only. Please consult with the SPR GIS team to ensure the content is still current before using the information contained on this map. To the fullest extent permitted by law, we accept no responsibility or liability (whether in contract, tort (including negligence) or otherwise in respect of any errors or omissions in the information contained in the map and shall not be liable for any loss, damage or expense caused by such errors or omissions.

East Anglia ONE North Offshore Wind Farm


Works Plans (Onshore)
Sheet Number: Sheet 7a of 12

Drg No	EA1N-DEV-DRG-IBR-001050	
Rev	5	British National Grid OSGB36
Date	25/02/21	
APFP Ref: 5(2) (J)		Doc ref: 2.3.2





5	25/02/2021	AB	Fifth Issue.			1:2,500
4	10/12/2020	AB	Fourth Issue.	Prepared:	AB	Scale @ A1
3	27/10/2020	AB	Third Issue.	Checked:	KC	
Rev	Date	By	Comment	Approved:	FM	



Source: © Crown copyright and database rights 2021. Ordnance Survey 0100031673.

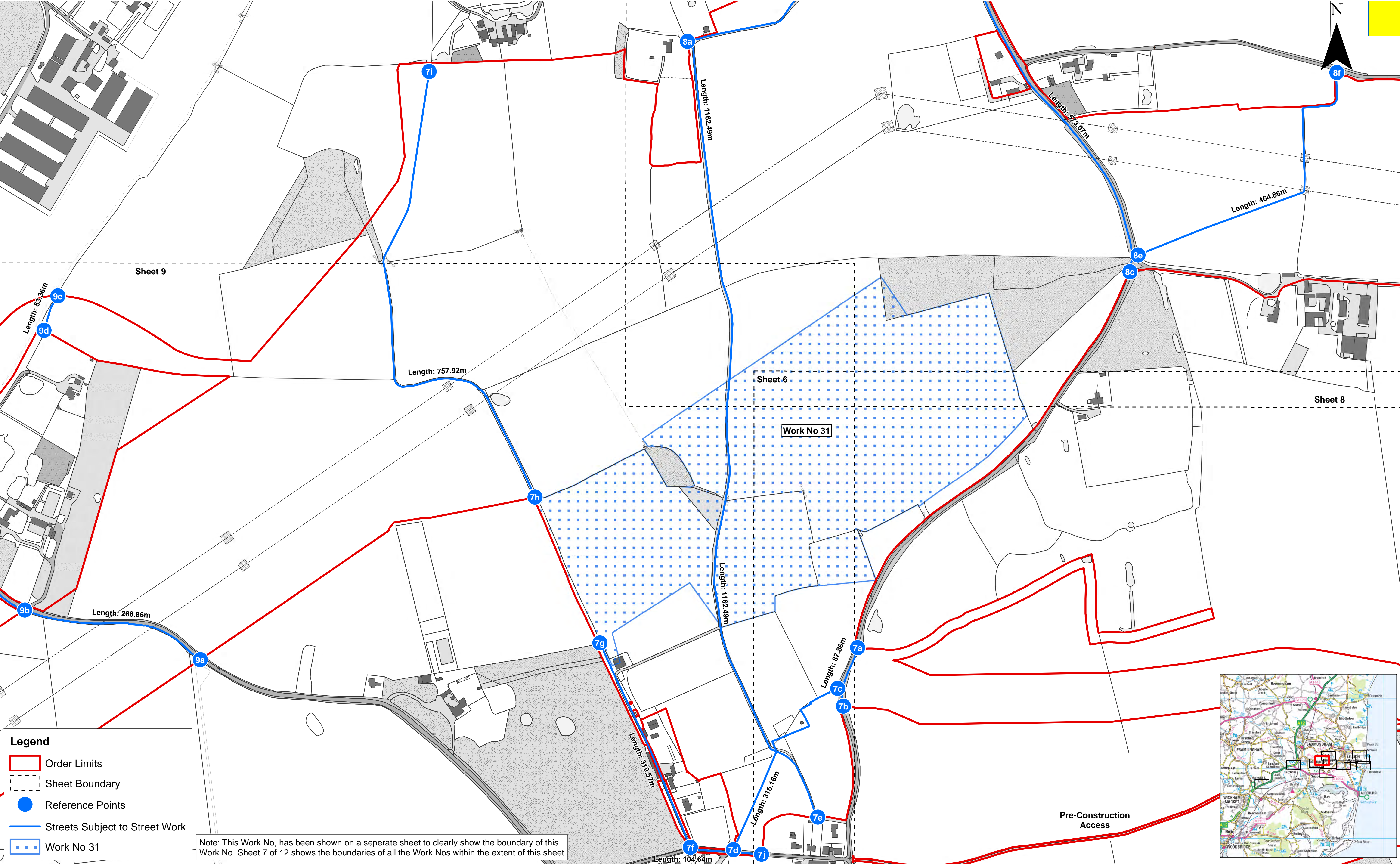
This map has been produced to the latest known information at the time of issue, and has been produced for your information only. Please consult with the SPR GIS team to ensure the content is still current before using the information contained on this map. To the fullest extent permitted by law, we accept no responsibility or liability (whether in contract, tort (including negligence) or otherwise in respect of any errors or omissions in the information contained in the map and shall not be liable for any loss, damage or expense caused by such errors or omissions.


East Anglia ONE North Offshore Wind Farm


Works Plans (Onshore)

Sheet Number: Sheet 7b of 12

Drg No	EA1N-DEV-DRG-IBR-001050	
Rev	5	British National Grid OSGB36
Date	25/02/21	
APFP Ref: 5(2) (J)		Doc ref: 2.3.2



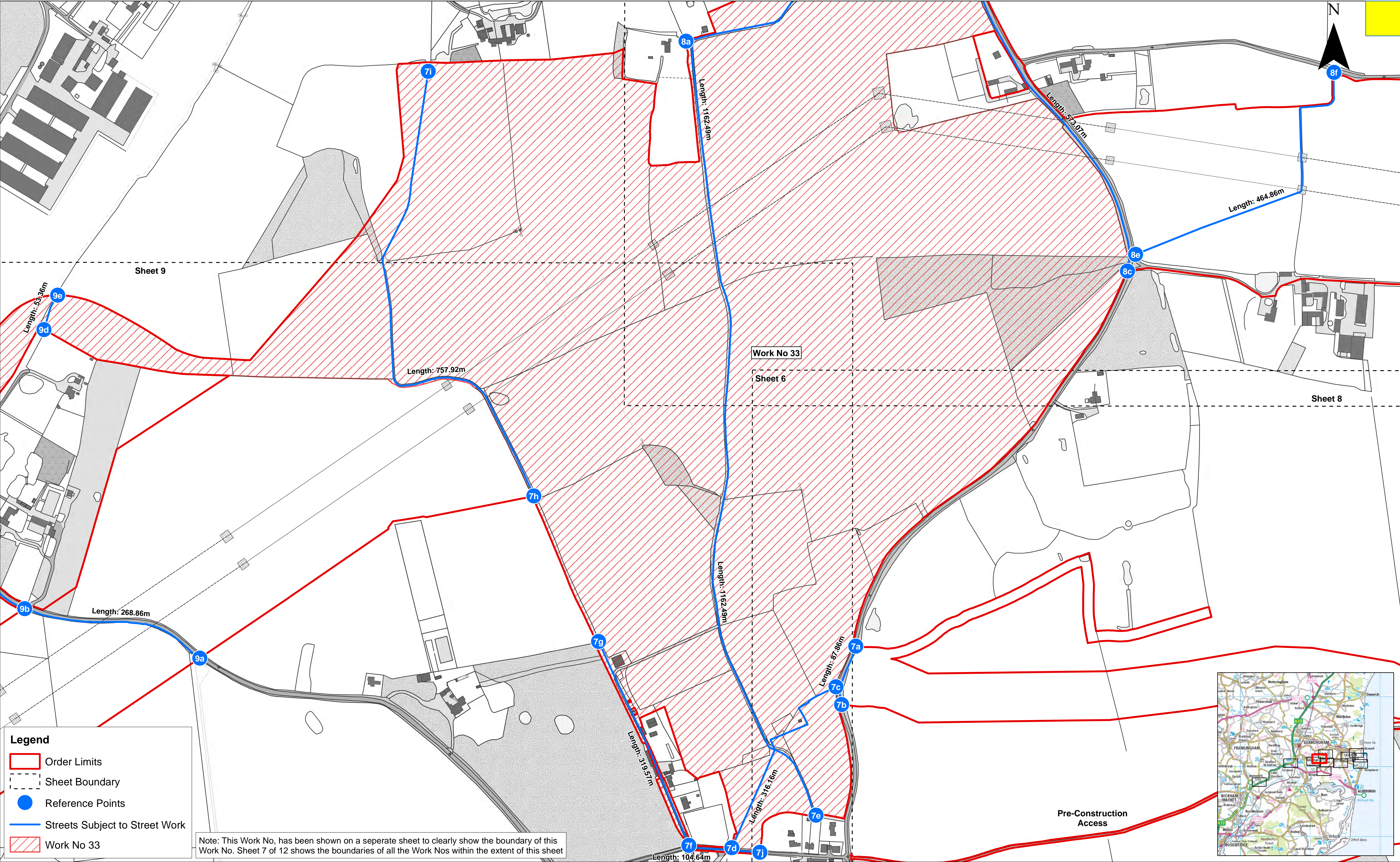


5	25/02/2021	AB	Fifth Issue.			1:2,500	
4	10/12/2020	AB	Fourth Issue.	Prepared:	AB	Scale @ A1	
3	27/10/2020	AB	Third Issue.	Checked:	KC		
Rev	Date	By	Comment	Approved:	FM	<small>Source: © Crown copyright and database rights 2021. Ordnance Survey 0100031673. This map has been produced to the latest known information at the time of issue, and has been produced for your information only. Please consult with the SPR GIS team to ensure the content is still current before using the information contained on this map. To the fullest extent permitted by law, we accept no responsibility or liability (whether in contract, tort (including negligence) or otherwise in respect of any errors or omissions in the information contained in the map and shall not be liable for any loss, damage or expense caused by such errors or omissions.</small>	

East Anglia ONE North Offshore Wind Farm

Works Plans (Onshore)
Sheet Number: Sheet 7c of 12

Drg No	EA1N-DEV-DRG-IBR-001050	
Rev	5	British National Grid OSGB36
Date	25/02/21	
APFP Ref: 5(2) (J)		Doc ref: 2.3.2



5	25/02/2021	AB	Fifth Issue.			1:2,500
4	10/12/2020	AB	Fourth Issue.	Prepared:	AB	Scale @ A1
3	27/10/2020	AB	Third Issue.	Checked:	KC	
Rev	Date	By	Comment	Approved:	FM	

0

50

100

200

Metres

Source: © Crown copyright and database rights 2021. Ordnance Survey 0100031673.

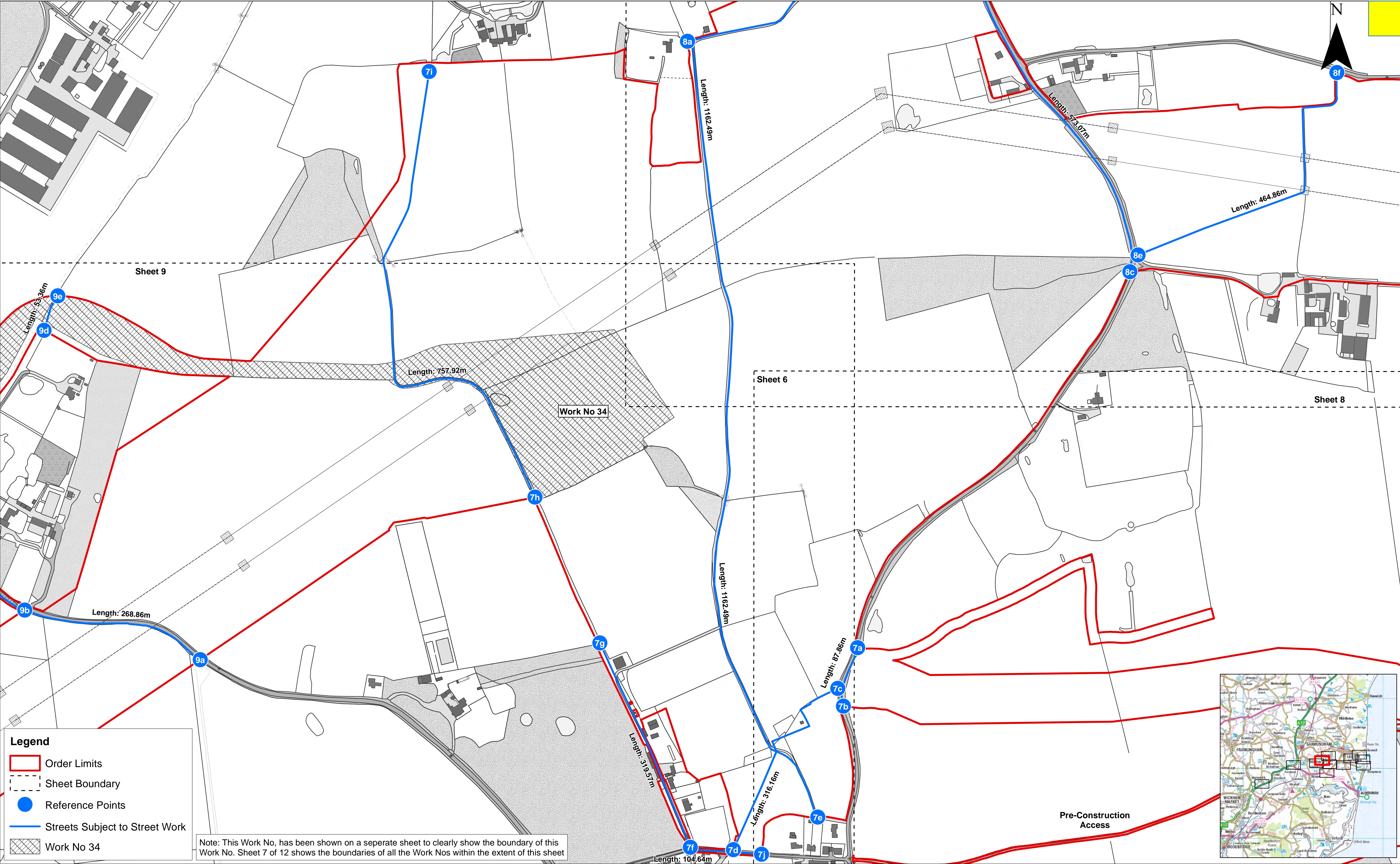
This map has been produced to the latest known information at the time of issue, and has been produced for your information only. Please consult with the SPR GIS team to ensure the content is still current before using the information contained on this map. To the fullest extent permitted by law, we accept no responsibility or liability (whether in contract, tort (including negligence) or otherwise in respect of any errors or omissions in the information contained in the map and shall not be liable for any loss, damage or expense caused by such errors or omissions.



East Anglia ONE North Offshore Wind Farm

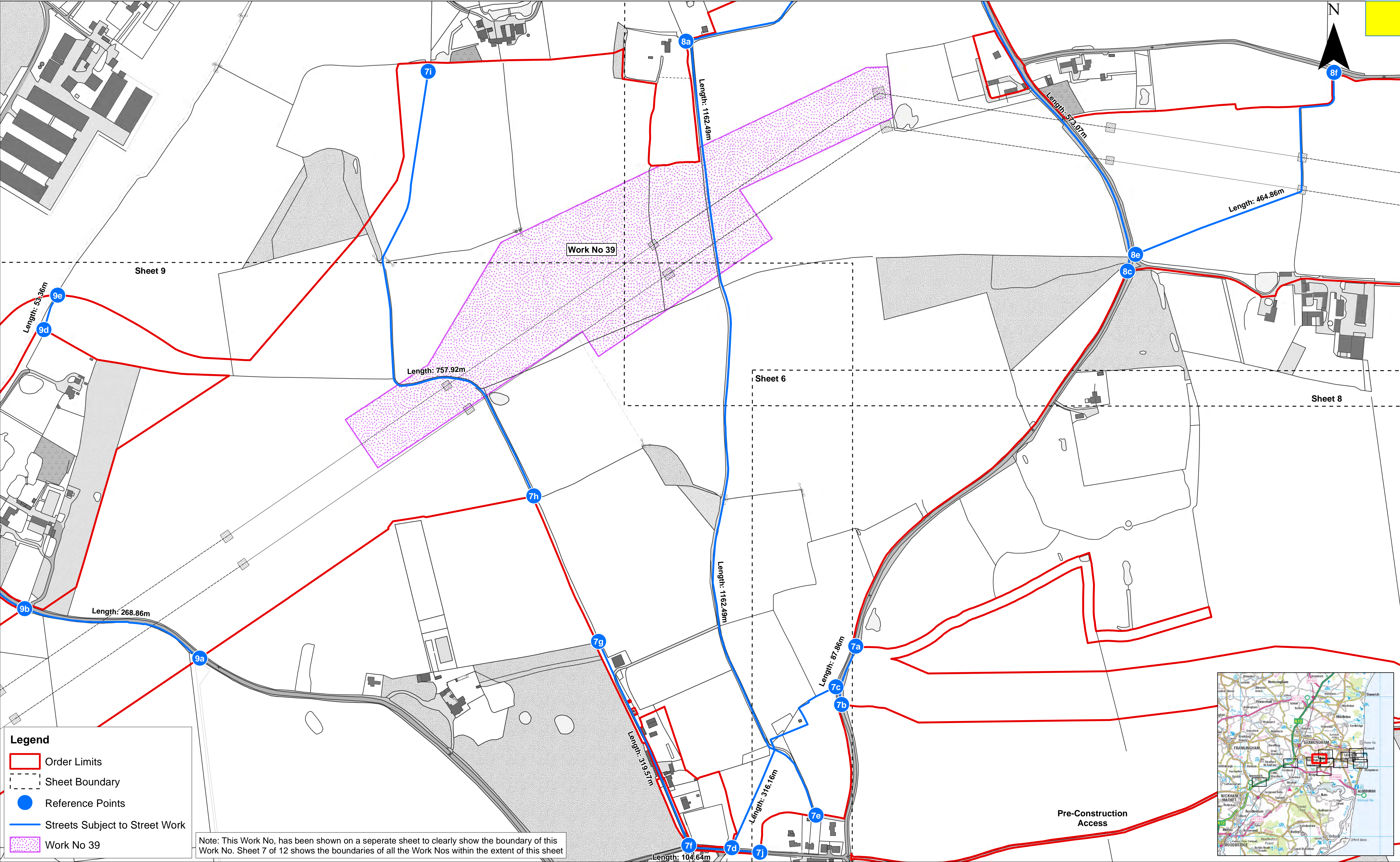
Works Plans (Onshore)


Sheet Number: Sheet 7e of 12

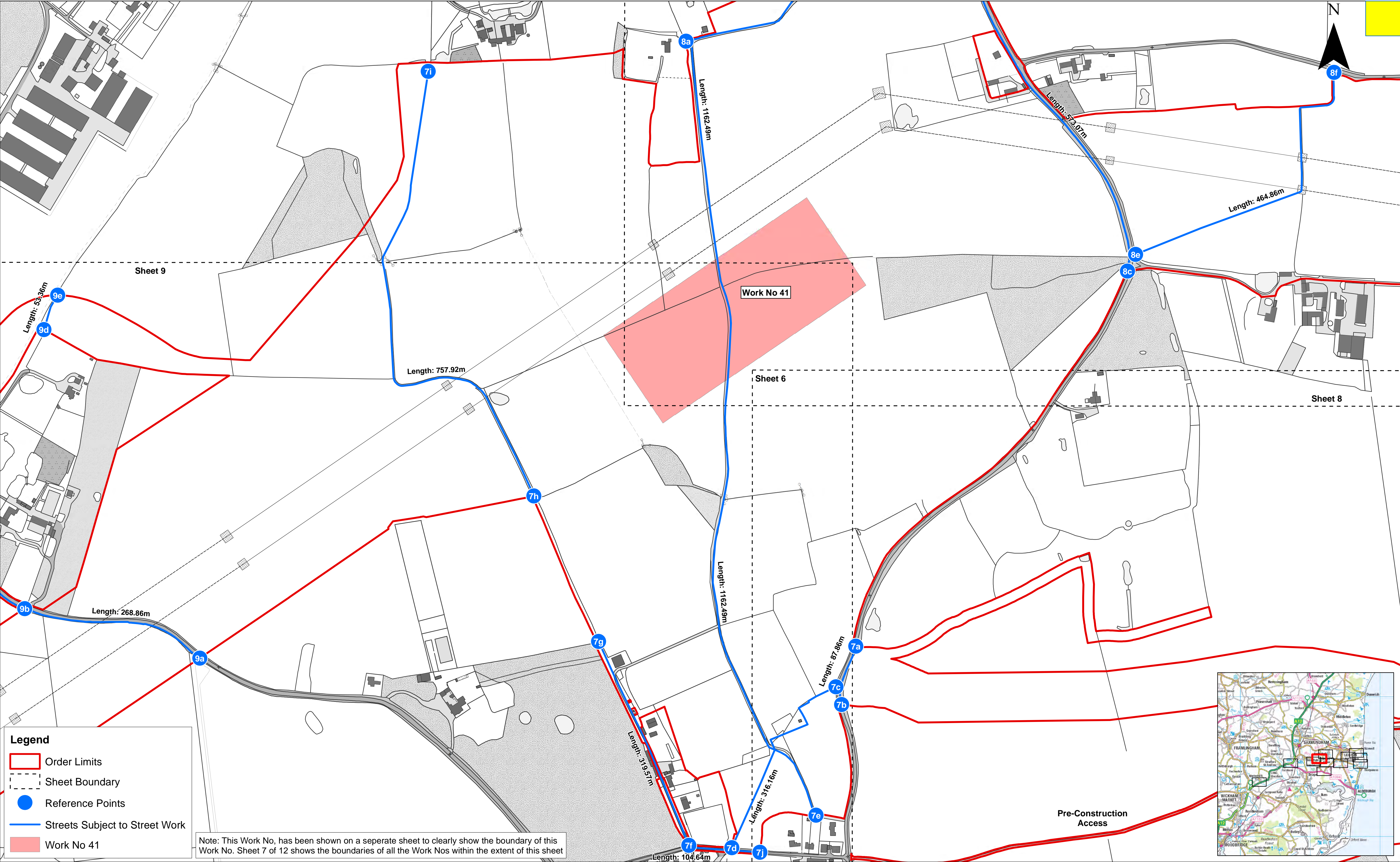
Drg No	EA1N-DEV-DRG-IBR-001050	
Rev	5	British National Grid OSGB36
Date	25/02/21	
APFP Ref: 5(2) (J)		Doc ref: 2.3.2



	5	25/02/2021	AB	Fifth Issue.			1:2,500 Scale @ A1		<div>East Anglia ONE North Offshore Wind Farm</div> <div>Works Plans (Onshore)</div> <div>Sheet Number: Sheet 7f of 12</div>	Drg No	EA1N-DEV-DRG-IBR-001050	
	4	10/12/2020	AB	Fourth Issue.	Prepared:	AB				Rev	5	British National Grid OSGB36
	3	27/10/2020	AB	Third Issue.	Checked:	KC	Date	25/02/21		APFP Ref: 5(2) (J) Doc ref: 2.3.2		
	Rev	Date	By	Comment	Approved:	FM						



	5	25/02/2021	AB	Fifth Issue.			<div>1:2,500</div> <div>Scale @ A1</div> <div><div><div></div><div></div><div></div><div></div><div></div></div><div>050100200</div><div>Metres</div></div>	<div>East Anglia ONE North Offshore Wind Farm</div> <div>Works Plans (Onshore)</div> <div>Sheet Number: Sheet 7h of 12</div>	Drg No	EA1N-DEV-DRG-IBR-001050		
	4	10/12/2020	AB	Fourth Issue.	Prepared:	AB			Rev	5	British National Grid OSGB36	
	3	27/10/2020	AB	Third Issue.	Checked:	KC	<div>Source: © Crown copyright and database rights 2021. Ordnance Survey 0100031673.</div> <div>This map has been produced to the latest known information at the time of issue, and has been produced for your information only. Please consult with the SPR GIS team to ensure the content is still current before using the information contained on this map.</div> <div>To the fullest extent permitted by law, we accept no responsibility or liability (whether in contract, tort (including negligence) or otherwise in respect of any errors or omissions in the information contained in the map and shall not be liable for any loss, damage or expense caused by such errors or omissions.</div>		Date	25/02/21	Doc ref: 2.3.2	
	Rev	Date	By	Comment	Approved:	FM	APFP Ref: 5(2) (J)					



5	25/02/2021	AB	Fifth Issue.
4	10/12/2020	AB	Fourth Issue.
3	27/10/2020	AB	Third Issue.
Rev	Date	By	Comment

Prepared:	AB
Checked:	KC
Approved:	FM

1:2,500
Scale @ A1

0 50 100 200 Metres

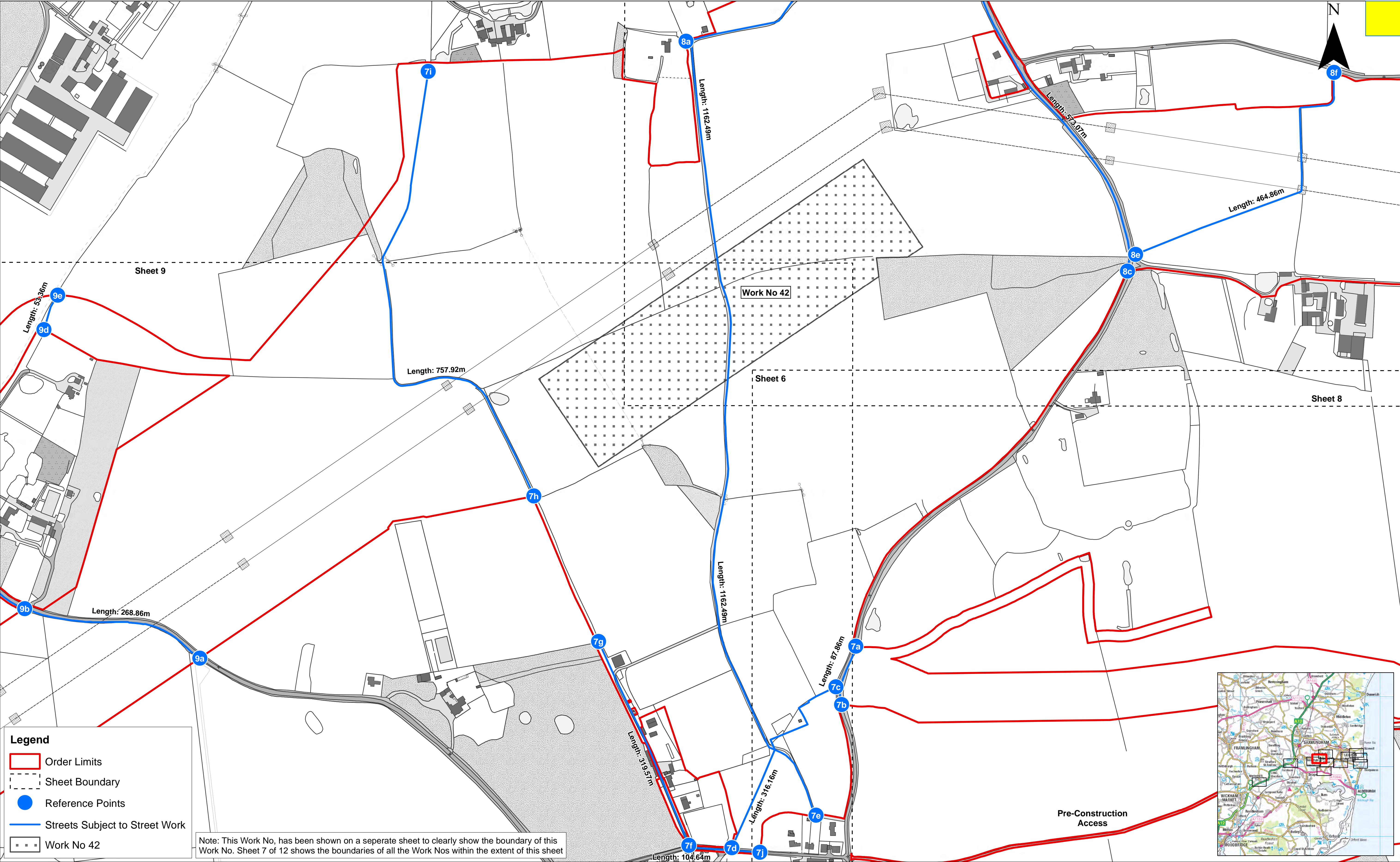
Source: © Crown copyright and database rights 2021. Ordnance Survey 0100031673.
This map has been produced to the latest known information at the time of issue, and has been produced for your information only. Please consult with the SPR GIS team to ensure the content is still current before using the information contained on this map.
To the fullest extent permitted by law, we accept no responsibility or liability (whether in contract, tort (including negligence) or otherwise in respect of any errors or omissions in the information contained in the map and shall not be liable for any loss, damage or expense caused by such errors or omissions.



East Anglia ONE North Offshore Wind Farm

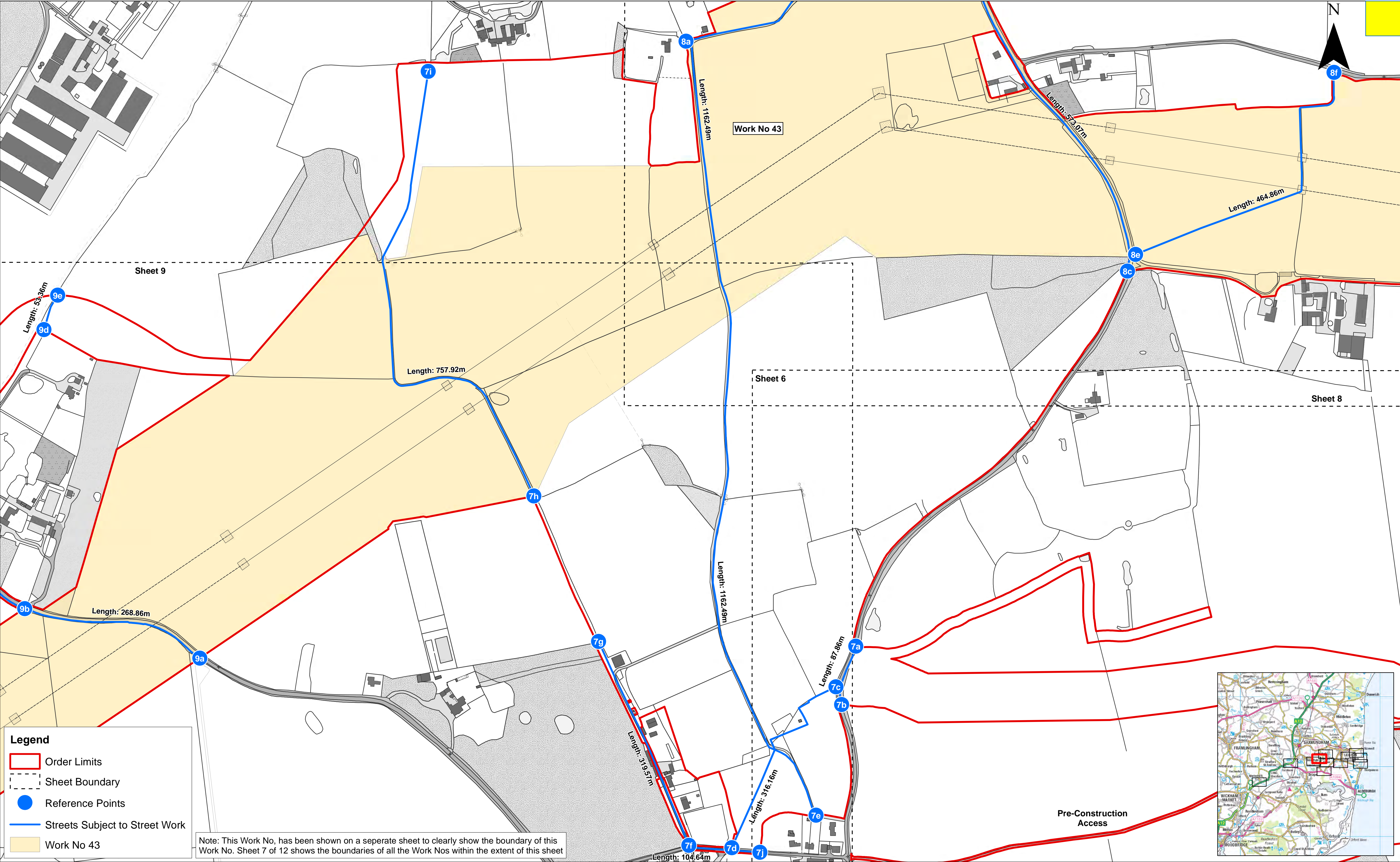
Works Plans (Onshore)


Sheet Number: Sheet 7j of 12

Drg No	EA1N-DEV-DRG-IBR-001050	
Rev	5	British National Grid OSGB36
Date	25/02/21	
APFP Ref: 5(2) (J)		Doc ref: 2.3.2




<div></div>				5	25/02/2021	AB	Fifth Issue.			1:2,500 Scale @ A1	<div></div>	<div><h3>East Anglia ONE North Offshore Wind Farm</h3><p>Works Plans (Onshore) Sheet Number: Sheet 7k of 12</p></div>	Drg No		EA1N-DEV-DRG-IBR-001050	
				4	10/12/2020	AB	Fourth Issue.	Prepared:	AB				Rev	5	British National Grid OSGB36	
				3	27/10/2020	AB	Third Issue.	Checked:	KC				Date	25/02/21		
				Rev	Date	By	Comment	Approved:	FM				APFP Ref: 5(2) (J)		Doc ref: 2.3.2	





5	25/02/2021	AB	Fifth Issue.		
4	10/12/2020	AB	Fourth Issue.	Prepared:	AB
3	27/10/2020	AB	Third Issue.	Checked:	KC
Rev	Date	By	Comment	Approved:	FM

1:2,500
Scale @ A1

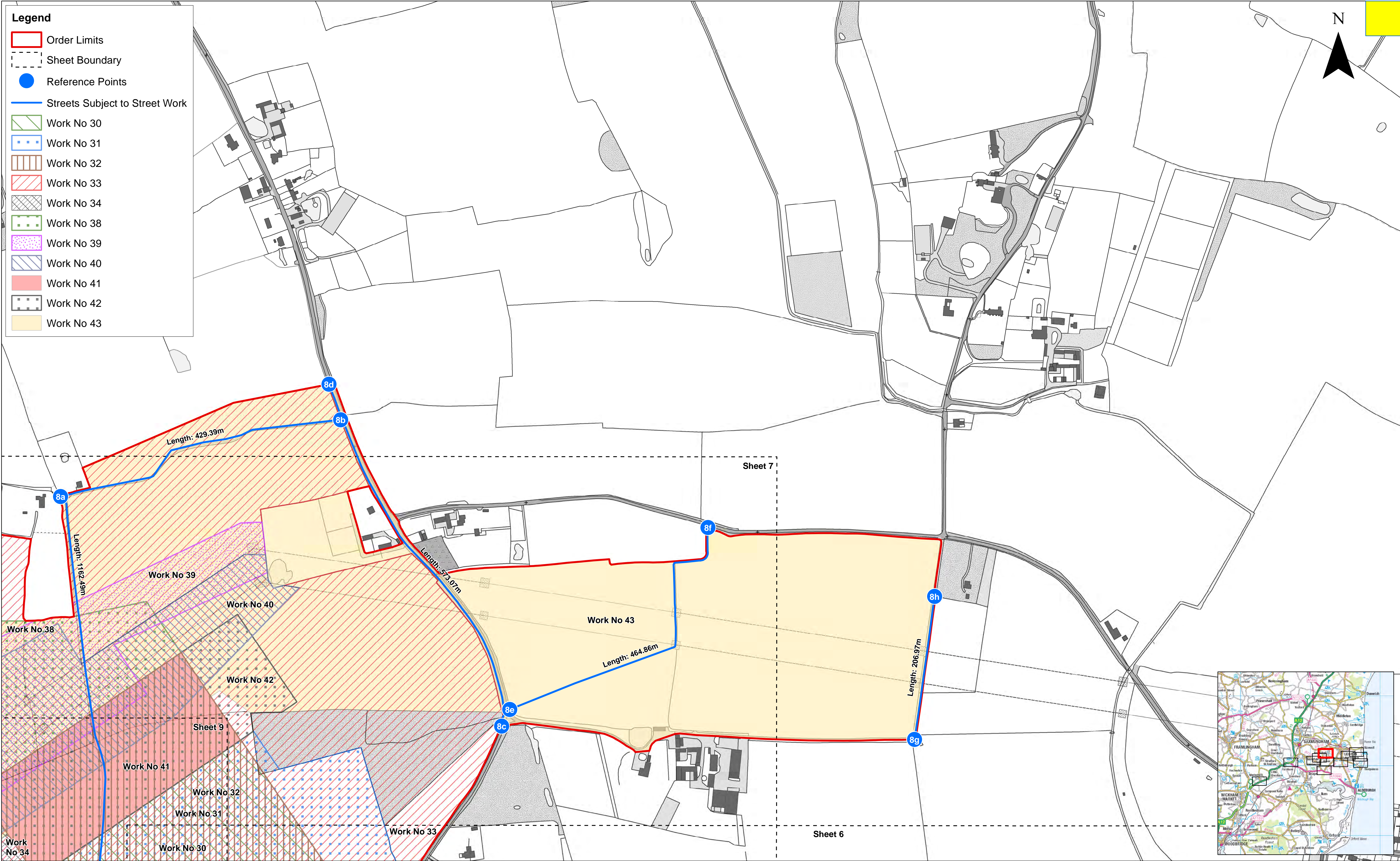




050100200Metres

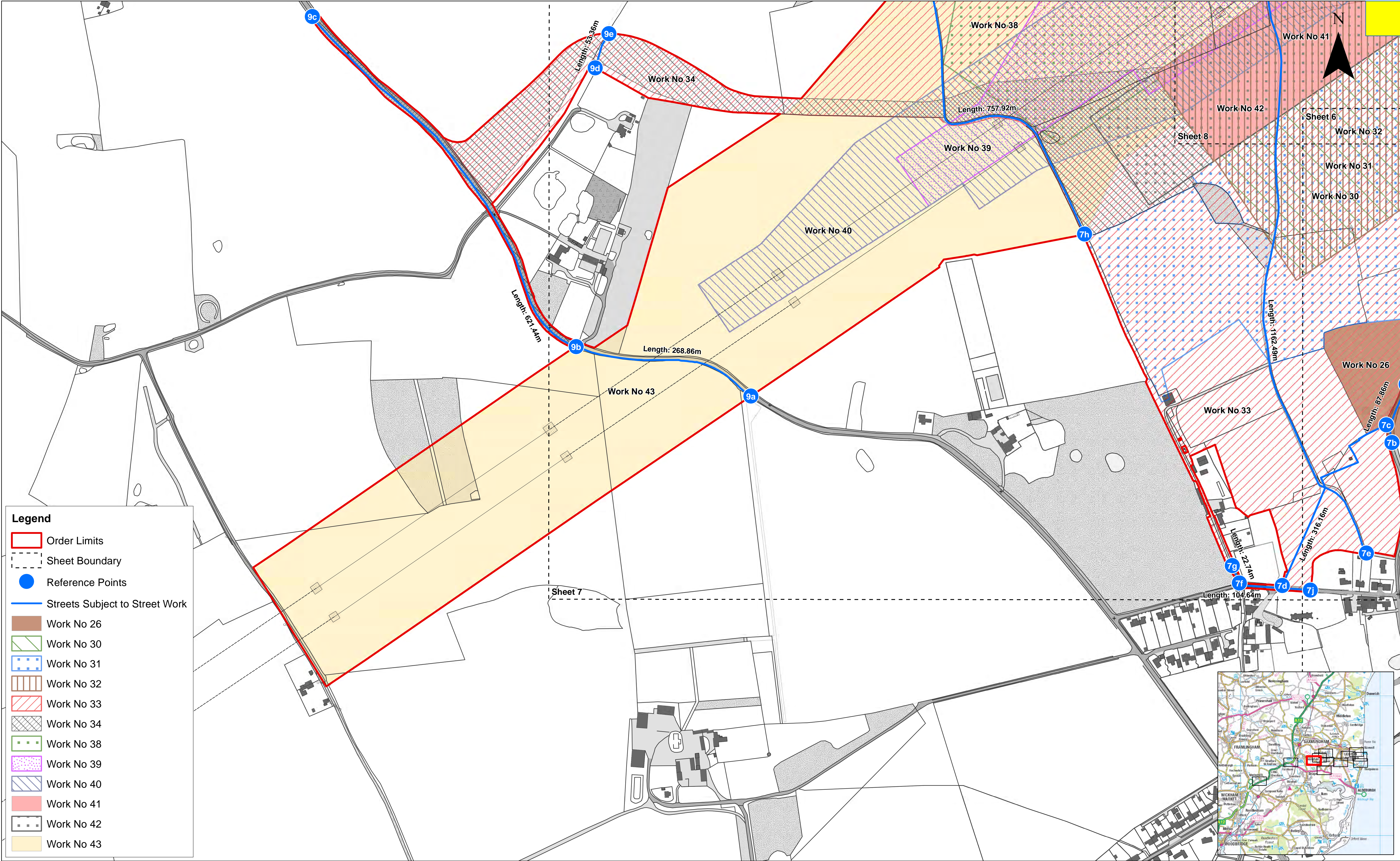
Source: © Crown copyright and database rights 2021. Ordnance Survey 0100031673.
This map has been produced to the latest known information at the time of issue, and has been produced for your information only. Please consult with the SPR GIS team to ensure the content is still current before using the information contained on this map. To the fullest extent permitted by law, we accept no responsibility or liability (whether in contract, tort (including negligence) or otherwise in respect of any errors or omissions in the information contained in the map and shall not be liable for any loss, damage or expense caused by such errors or omissions.

East Anglia ONE North Offshore Wind Farm
Works Plans (Onshore)
Sheet Number: Sheet 7I of 12

Drg No	EA1N-DEV-DRG-IBR-001050	
Rev	5	British National Grid OSGB36
Date	25/02/21	
APFP Ref: 5(2) (J)		Doc ref: 2.3.2



	5	25/02/2021	AB	Fifth Issue.			1:2,500		East Anglia ONE North Offshore Wind Farm Works Plans (Onshore) Sheet Number: Sheet 8 of 12	Drg No	EA1N-DEV-DRG-IBR-001050		
	4	10/12/2020	AB	Fourth Issue.	Prepared:	AB	Scale @ A1			Rev	5	British National Grid OSGB36	
	3	27/10/2020	AB	Third Issue.	Checked:	KC				Date	25/02/21		
	Rev	Date	By	Comment	Approved:	FM				APFP Ref: 5(2) (J) Doc ref: 2.3.2			
	<small>Source: © Crown copyright and database rights 2021. Ordnance Survey 0100031673. This map has been produced to the latest known information at the time of issue, and has been produced for your information only. Please consult with the SPR GIS team to ensure the content is still current before using the information contained on this map. To the fullest extent permitted by law, we accept no responsibility or liability (whether in contract, tort (including negligence) or otherwise in respect of any errors or omissions in the information contained in the map and shall not be liable for any loss, damage or expense caused by such errors or omissions.</small>												



Legend

Order Limits

Sheet Boundary

Reference Points

Streets Subject to Street Work

Work No 26

Work No 30

Work No 31

Work No 32

Work No 33

Work No 34

Work No 38

Work No 39

Work No 40

Work No 41

Work No 42

Work No 43

	5	25/02/2021	AB	Fifth Issue.			1:2,500	
	4	10/12/2020	AB	Fourth Issue.	Prepared:	AB	Scale @ A1	
	3	27/10/2020	AB	Third Issue.	Checked:	KC		
	Rev	Date	By	Comment	Approved:	FM		

Source: © Crown copyright and database rights 2021. Ordnance Survey 0100031673.

This map has been produced to the latest known information at the time of issue, and has been produced for your information only. Please consult with the SPR GIS team to ensure the content is still current before using the information contained on this map. To the fullest extent permitted by law, we accept no responsibility or liability (whether in contract, tort (including negligence) or otherwise in respect of any errors or omissions in the information contained in the map and shall not be liable for any loss, damage or expense caused by such errors or omissions.

East Anglia ONE North Offshore Wind Farm


Works Plans (Onshore)


Sheet Number: Sheet 9 of 12

Drg No	EA1N-DEV-DRG-IBR-001050	
Rev	5	British National Grid OSGB36
Date	25/02/21	
APFP Ref: 5(2) (J)		Doc ref: 2.3.2

D:\Box Sync\PB4842 EA 1N and 2\PB4842 EA 1N and 2 Team\E. TECHNICAL DATA\E03 GIS\EA1N_EA2_ Examination\Figures\Works_Plans\EA1N_DCO_WorksPlan_Onshore_RH_20210225.mxd

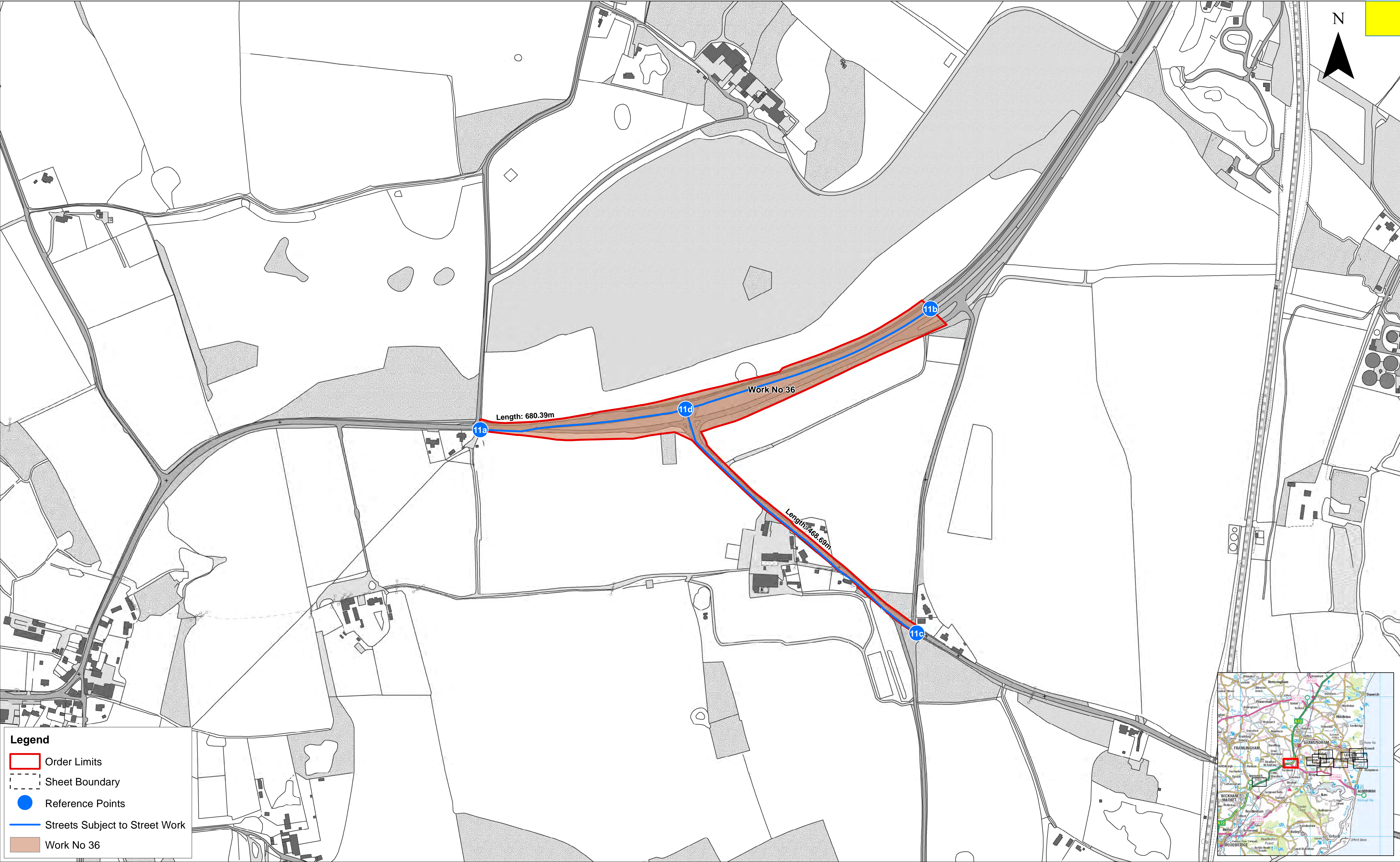






5	25/02/2021	AB	Fifth Issue.			1:2,500	
4	10/12/2020	AB	Fourth Issue.	Prepared:	AB	Scale @ A1	
3	27/10/2020	AB	Third Issue.	Checked:	KC		
Rev	Date	By	Comment	Approved:	FM	<small>Source: © Crown copyright and database rights 2021. Ordnance Survey 0100031673. This map has been produced to the latest known information at the time of issue, and has been produced for your information only. Please consult with the SPR GIS team to ensure the content is still current before using the information contained on this map. To the fullest extent permitted by law, we accept no responsibility or liability (whether in contract, tort (including negligence) or otherwise in respect of any errors or omissions in the information contained in the map and shall not be liable for any loss, damage or expense caused by such errors or omissions.</small>	

East Anglia ONE North Offshore Wind Farm
Works Plans (Onshore)
Sheet Number: Sheet 10 of 12

Drg No	EA1N-DEV-DRG-IBR-001050	
Rev	5	British National Grid OSGB36
Date	25/02/21	
APFP Ref: 5(2) (J)		Doc ref: 2.3.2



	5	25/02/2021	AB	Fifth Issue.			1:2,500 Scale @ A1		East Anglia ONE North Offshore Wind Farm Works Plans (Onshore) Sheet Number: Sheet 11 of 12	Drg No	EA1N-DEV-DRG-IBR-001050	
	4	10/12/2020	AB	Fourth Issue.	Prepared:	AB				Rev	5	British National Grid OSGB36
	3	27/10/2020	AB	Third Issue.	Checked:	KC	Date	25/02/21				
	Rev	Date	By	Comment	Approved:	FM	APFP Ref: 5(2) (J)			Doc ref: 2.3.2		



Legend

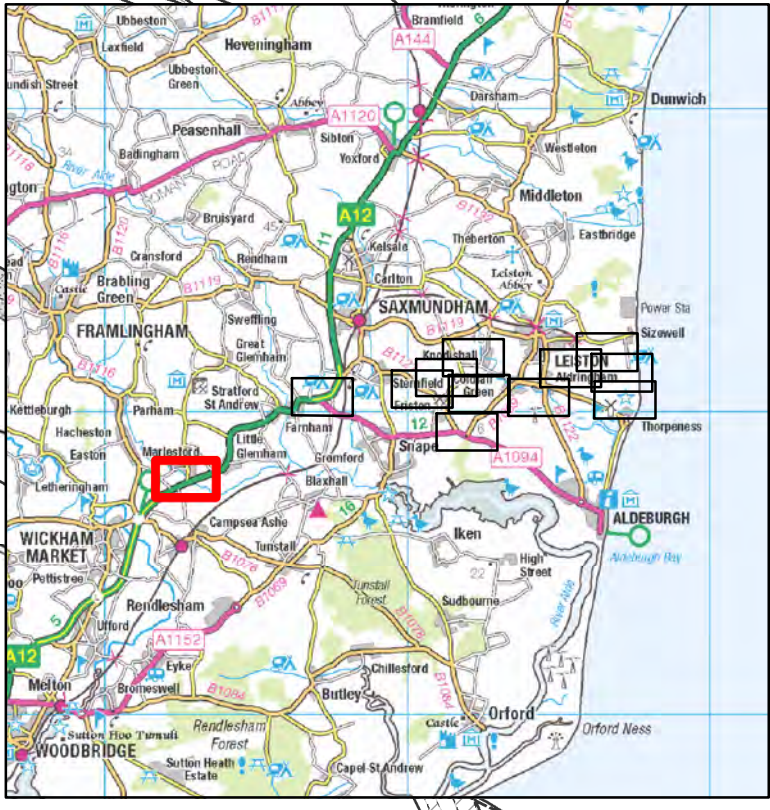
Order Limits



Sheet Boundary

Reference Points

Streets Subject to Street Work

Work No 37



	5	25/02/2021	AB	Fifth Issue.			1:2,500	
	4	10/12/2020	AB	Fourth Issue.	Prepared:	AB	Scale @ A1	
	3	27/10/2020	AB	Third Issue.	Checked:	KC	Source: © Crown copyright and database rights 2021. Ordnance Survey 0100031673. This map has been produced to the latest known information at the time of issue, and has been produced for your information only. Please consult with the SPR GIS team to ensure the content is still current before using the information contained on this map. To the fullest extent permitted by law, we accept no responsibility or liability (whether in contract, tort (including negligence) or otherwise in respect of any errors or omissions in the information contained in the map and shall not be liable for any loss, damage or expense caused by such errors or omissions.	
	Rev	Date	By	Comment	Approved:	FM		

East Anglia ONE North Offshore Wind Farm			Drg No	EA1N-DEV-DRG-IBR-001050	
Works Plans (Onshore)			Rev	5	British National Grid OSGB36
Sheet Number: Sheet 12 of 12			Date	25/02/21	
			APFP Ref: 5(2) (J)		Doc ref: 2.3.2